

01.07.2016



Vienna: Let's get started

Status MetaSUB project and CSD 2016






Vienna, Austria

Area: 415 km² (160 sq mi) - 4,7% water

Elevation 151-542 m (495-1778 ft)

Population: 1,848,656 (2016)

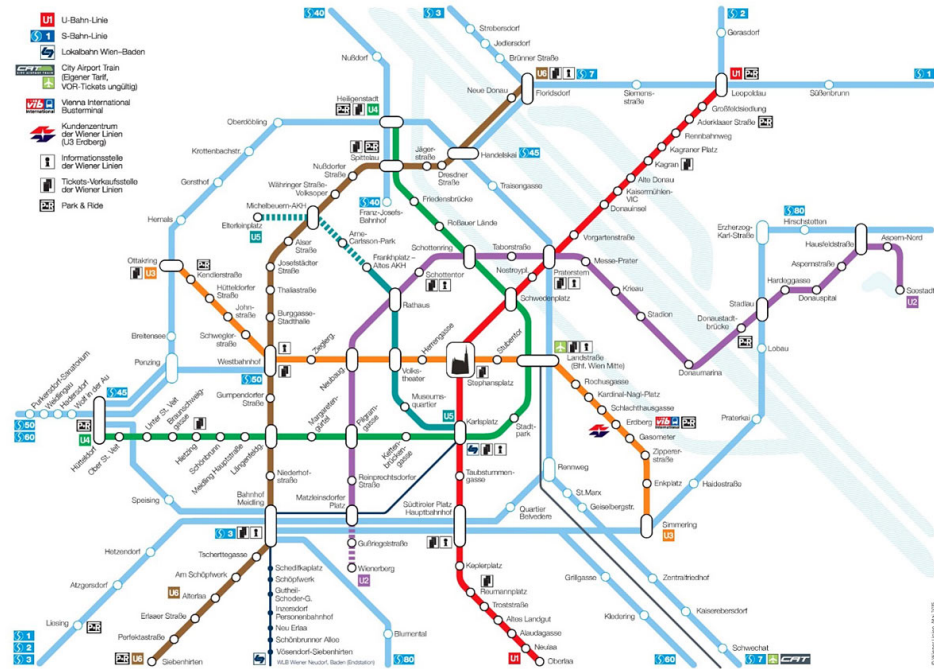
Density: 4.3/ km² (11.2/ sq mi)





Vienna Metro

- 5 (expanding) lines
- 78.5 km (48.8 mi)
- 104 stations
- 1.2 Millionen passengers/day



© Bernhard Heimbach






CSD 2016 - Donaukanal

Former arm of the Danube, now a regulated water channel

- 17.3 km long
- Cafés, Bars
- Sports areas
- 5 metro stations in close proximity





CSD 2016 - Donaukanal


- 23 locations
- 23 swabs
- 10 water samples





Status

- Talks with officials of the city of Vienna 😊
- Talks with officials of the Vienna transport authorities 😊
 - Written consent on 28th of June 2016
- Application in national call 😊
 - Granted on 29th of June 2016





Next steps

- Finalizing Letter of Commitment with transport authorities
- Further grant applications
- Coordinating initial study
- Coordinating main sampling event



Team Vienna

- FH-Profⁱⁿ. Drⁱⁿ. Alexandra Graf
University of Applied Sciences,
Bioinformatics
- Dr. Pawel Łabaj
University of Natural Resources and Life Sciences,
ÖAW funded
Bioinformatics

